





THIS MAP PREPARED FOR ASSESSMENT PURPOSES ONLY AND  
NOT TO BE USED FOR THE CONVEYANCE OF PROPERTY

NYS PLANE COORDINATE SYSTEM NAD83  
© Copyright 2012  
County of Albany, NY, USA

PREPARED BY <b>SMITH &amp; MAHONEY, ENGINEERS &amp; SURVEYORS</b> ALBANY, NEW YORK PREPARED FOR <b>REAL PROPERTY TAX SERVICE AGENCY</b> ALBANY COUNTY, NEW YORK		DIGITAL CONVERSION BY: <b>THE SANBORN MAP COMPANY INC.</b>  <b>PELHAM, NEW YORK</b>		<table><tr><th colspan="4">REVISION TABLE</th></tr><tr><th>DATE</th><th>BY</th><th>CHANGES OR</th><th>ADDITIONS</th></tr><tr><td>7-20-81</td><td>DWT</td><td colspan="2">ADDED PARCEL NO.172</td></tr><tr><td>12-22-81</td><td>DB</td><td colspan="2">DELETED PARCEL 1-16MERGED WITH 1-9</td></tr><tr><td>8-20-82</td><td>DB</td><td colspan="2">ADDED PARCEL 1-27 PER 2182-503</td></tr><tr><td>1-16-83</td><td>LM</td><td colspan="2">ADDED PARCEL 1-43 PER 2225-711</td></tr><tr><td>3-32-03</td><td>JMV</td><td colspan="2">ADDED PARCEL 1-222 PER 2456-707</td></tr><tr><td>7-30-03</td><td>JMV</td><td colspan="2">DELETED 1-7 MERGED WITH 1-21 PER 2692/981</td></tr><tr><td></td><td></td><td colspan="2">REV. 18 &amp; 19 PER 2667/506</td></tr></table>				REVISION TABLE				DATE	BY	CHANGES OR	ADDITIONS	7-20-81	DWT	ADDED PARCEL NO.172		12-22-81	DB	DELETED PARCEL 1-16MERGED WITH 1-9		8-20-82	DB	ADDED PARCEL 1-27 PER 2182-503		1-16-83	LM	ADDED PARCEL 1-43 PER 2225-711		3-32-03	JMV	ADDED PARCEL 1-222 PER 2456-707		7-30-03	JMV	DELETED 1-7 MERGED WITH 1-21 PER 2692/981				REV. 18 & 19 PER 2667/506		<table><tr><th colspan="4">SPECIAL DISTRICTS</th></tr><tr><th>TYPE</th><th>SYMBOL</th><th>DISTRICT NAME</th><th>DISTRICT NAME</th></tr><tr><td>Fire</td><td>---</td><td>FD 102 Rensselaerville Fire Dist.</td><td>Water</td></tr><tr><td>School</td><td>---</td><td>433801 Middleburgh Central</td><td></td></tr></table>				SPECIAL DISTRICTS				TYPE	SYMBOL	DISTRICT NAME	DISTRICT NAME	Fire	---	FD 102 Rensselaerville Fire Dist.	Water	School	---	433801 Middleburgh Central		<table><tr><th colspan="4">LEGEND</th></tr><tr><td>CITY LINE</td><td>---</td><td>TAX DISTRICT LINE</td><td>---</td></tr><tr><td>RAIL ROAD</td><td>---</td><td>FIRE DISTRICT LINE</td><td>---</td></tr><tr><td>STREAM OR DITCH</td><td>---</td><td>DENOTES COMMON OWNER</td><td>---</td></tr><tr><td>ROAD OR RAIL ROAD BNDY.</td><td>---</td><td>TAX MAP BLOCK NO.</td><td>---</td></tr><tr><td>STREET CENTERLINE</td><td>---</td><td>TAX MAP PARCEL NO.</td><td>74.12-1-10</td></tr><tr><td>COUNTY LINE</td><td>---</td><td>STREET NUMBER</td><td>14</td></tr><tr><td></td><td>---</td><td>FILED PLAN LOT NO.</td><td>17</td></tr><tr><td></td><td>---</td><td>GREAT LOT NO.</td><td>8</td></tr><tr><td></td><td>---</td><td>CALCULATED ACREAGE</td><td>7.1 A (C)</td></tr><tr><td></td><td>---</td><td>DEED ACREAGE</td><td>11.2 A</td></tr><tr><td></td><td>---</td><td>SCALED DIMENSION</td><td>725'(S)</td></tr><tr><td></td><td>---</td><td>DEED DIMENSION</td><td>53.67'</td></tr><tr><td></td><td>---</td><td>VISUAL CENTER OF PARCEL</td><td>*</td></tr></table>				LEGEND				CITY LINE	---	TAX DISTRICT LINE	---	RAIL ROAD	---	FIRE DISTRICT LINE	---	STREAM OR DITCH	---	DENOTES COMMON OWNER	---	ROAD OR RAIL ROAD BNDY.	---	TAX MAP BLOCK NO.	---	STREET CENTERLINE	---	TAX MAP PARCEL NO.	74.12-1-10	COUNTY LINE	---	STREET NUMBER	14		---	FILED PLAN LOT NO.	17		---	GREAT LOT NO.	8		---	CALCULATED ACREAGE	7.1 A (C)		---	DEED ACREAGE	11.2 A		---	SCALED DIMENSION	725'(S)		---	DEED DIMENSION	53.67'		---	VISUAL CENTER OF PARCEL	*	<table><tr><td>135.06</td><td>135.07</td><td>135.00</td><td></td></tr><tr><td>135.10</td><td>135.00</td><td>135.00</td><td></td></tr><tr><td>135.00</td><td>135.00</td><td>135.00</td><td></td></tr><tr><td colspan="4">SHEET INDEX</td></tr></table>				135.06	135.07	135.00		135.10	135.00	135.00		135.00	135.00	135.00		SHEET INDEX				<table><tr><td colspan="2">TAX MAP</td><td colspan="2">135.11</td></tr><tr><td colspan="2">TOWN OF RENSSELAERVILLE</td><td colspan="2"></td></tr><tr><td colspan="2">ALBANY COUNTY, NEW YORK</td><td colspan="2"></td></tr><tr><td colspan="2"></td><td colspan="2">SCALE: 1"=100'</td></tr><tr><td colspan="2"></td><td colspan="2">TAXABLE STATUS DATE: 3/1/12</td></tr></table>				TAX MAP		135.11		TOWN OF RENSSELAERVILLE				ALBANY COUNTY, NEW YORK						SCALE: 1"=100'				TAXABLE STATUS DATE: 3/1/12	
REVISION TABLE																																																																																																																																																																							
DATE	BY	CHANGES OR	ADDITIONS																																																																																																																																																																				
7-20-81	DWT	ADDED PARCEL NO.172																																																																																																																																																																					
12-22-81	DB	DELETED PARCEL 1-16MERGED WITH 1-9																																																																																																																																																																					
8-20-82	DB	ADDED PARCEL 1-27 PER 2182-503																																																																																																																																																																					
1-16-83	LM	ADDED PARCEL 1-43 PER 2225-711																																																																																																																																																																					
3-32-03	JMV	ADDED PARCEL 1-222 PER 2456-707																																																																																																																																																																					
7-30-03	JMV	DELETED 1-7 MERGED WITH 1-21 PER 2692/981																																																																																																																																																																					
		REV. 18 & 19 PER 2667/506																																																																																																																																																																					
SPECIAL DISTRICTS																																																																																																																																																																							
TYPE	SYMBOL	DISTRICT NAME	DISTRICT NAME																																																																																																																																																																				
Fire	---	FD 102 Rensselaerville Fire Dist.	Water																																																																																																																																																																				
School	---	433801 Middleburgh Central																																																																																																																																																																					
LEGEND																																																																																																																																																																							
CITY LINE	---	TAX DISTRICT LINE	---																																																																																																																																																																				
RAIL ROAD	---	FIRE DISTRICT LINE	---																																																																																																																																																																				
STREAM OR DITCH	---	DENOTES COMMON OWNER	---																																																																																																																																																																				
ROAD OR RAIL ROAD BNDY.	---	TAX MAP BLOCK NO.	---																																																																																																																																																																				
STREET CENTERLINE	---	TAX MAP PARCEL NO.	74.12-1-10																																																																																																																																																																				
COUNTY LINE	---	STREET NUMBER	14																																																																																																																																																																				
	---	FILED PLAN LOT NO.	17																																																																																																																																																																				
	---	GREAT LOT NO.	8																																																																																																																																																																				
	---	CALCULATED ACREAGE	7.1 A (C)																																																																																																																																																																				
	---	DEED ACREAGE	11.2 A																																																																																																																																																																				
	---	SCALED DIMENSION	725'(S)																																																																																																																																																																				
	---	DEED DIMENSION	53.67'																																																																																																																																																																				
	---	VISUAL CENTER OF PARCEL	*																																																																																																																																																																				
135.06	135.07	135.00																																																																																																																																																																					
135.10	135.00	135.00																																																																																																																																																																					
135.00	135.00	135.00																																																																																																																																																																					
SHEET INDEX																																																																																																																																																																							
TAX MAP		135.11																																																																																																																																																																					
TOWN OF RENSSELAERVILLE																																																																																																																																																																							
ALBANY COUNTY, NEW YORK																																																																																																																																																																							
		SCALE: 1"=100'																																																																																																																																																																					
		TAXABLE STATUS DATE: 3/1/12																																																																																																																																																																					